


















Pittsylvania County Zoning Map Grids Index Map Legend




Scale: 1 Inch = 8,000 Feet



















Legend

-  Assessed Parcels
-  900 MHz Cell Tower Locations
-  Cell Tower Locations
-  Cemetery Locations
-  Church Locations
-  Condominium Locations
-  General Location Parcels
-  Land Hook Parcel Locations
-  Land Use Parcel Locations
-  Public School Locations
-  SCC Parcels







-  Hydrology
-  Railways
-  Business Highways
-  Primary Highways
-  Private Roads
-  Secondary Highways
















-  100 Scale Zoning Map Grids
-  200 Scale Zoning Map Grids
-  400 Scale Zoning Map Grids

-  Block Grid Numbers
-  Hydrology Areas
-  Magisterial Districts
-  Parcels

-  City of Danville
-  Township of Chatham
-  Township of Gretna
-  Township of Hurt
-  Bedford County
-  Campbell County
-  Caswell County
-  Franklin County
-  Halifax County
-  Henry County
-  Pittsylvania County
-  Rockingham County

Zoning Legend

-  Appeal Locations
-  MHR-1 Locations
-  Rezoning Locations
-  Sign Locations
-  Special Use Locations
-  Variance Locations

-  A-1 = Agricultural District Zoning Code
-  B-1 = Business District, Limited Zoning Code
-  B-2 = Business District, General Zoning Code
-  C-1 = Conservation District Zoning Code
-  DZ = Double-Zoned Parcels Zoning Code
-  M-1 = Industrial District Light Industry Zoning Code
-  M-2 = Industrial District Heavy Industry Zoning Code
-  MHP = Residential Manufactured Housing Park District Zoning Code
-  R-1 = Residential Suburban Subdivision District Zoning Code
-  RC-1 = Residential Combined Subdivision District Zoning Code
-  RE = Residential Estates District Zoning Code
-  RMF = Residential Multi-Family District Zoning Code
-  RPD = Residential Planned Development District Zoning Code
-  TZ = Town Zoning Code
-  UK = Unknown Zoning Code

